











Kashwakamak Lake and Big Gull Lake

Legend

- | | |
|--|--|
|  Major Roads |  North Frontenac Park Land Campsite |
|  Roads / Lanes |  River |
|  Off Road Trails |  Wooded Areas |
|  Municipal Boundary |  Crown Land |
|  Water Bodies |  Private Property |



**North
Frontenac
Park Lands**

Eastern Ontario's Backcountry Experience



Copyright by the Corporation of the Township of North Frontenac and the Queen's Printer of Ontario. Produced by the Township of North Frontenac with data supplied under license by the Members of the Ontario Geospatial Data Exchange. The information in this map is copyrighted, and may in no way be disassembled, traced, reverse engineered, or otherwise copied in any form without permission. Use of Ontario government data does not represent an endorsement.